










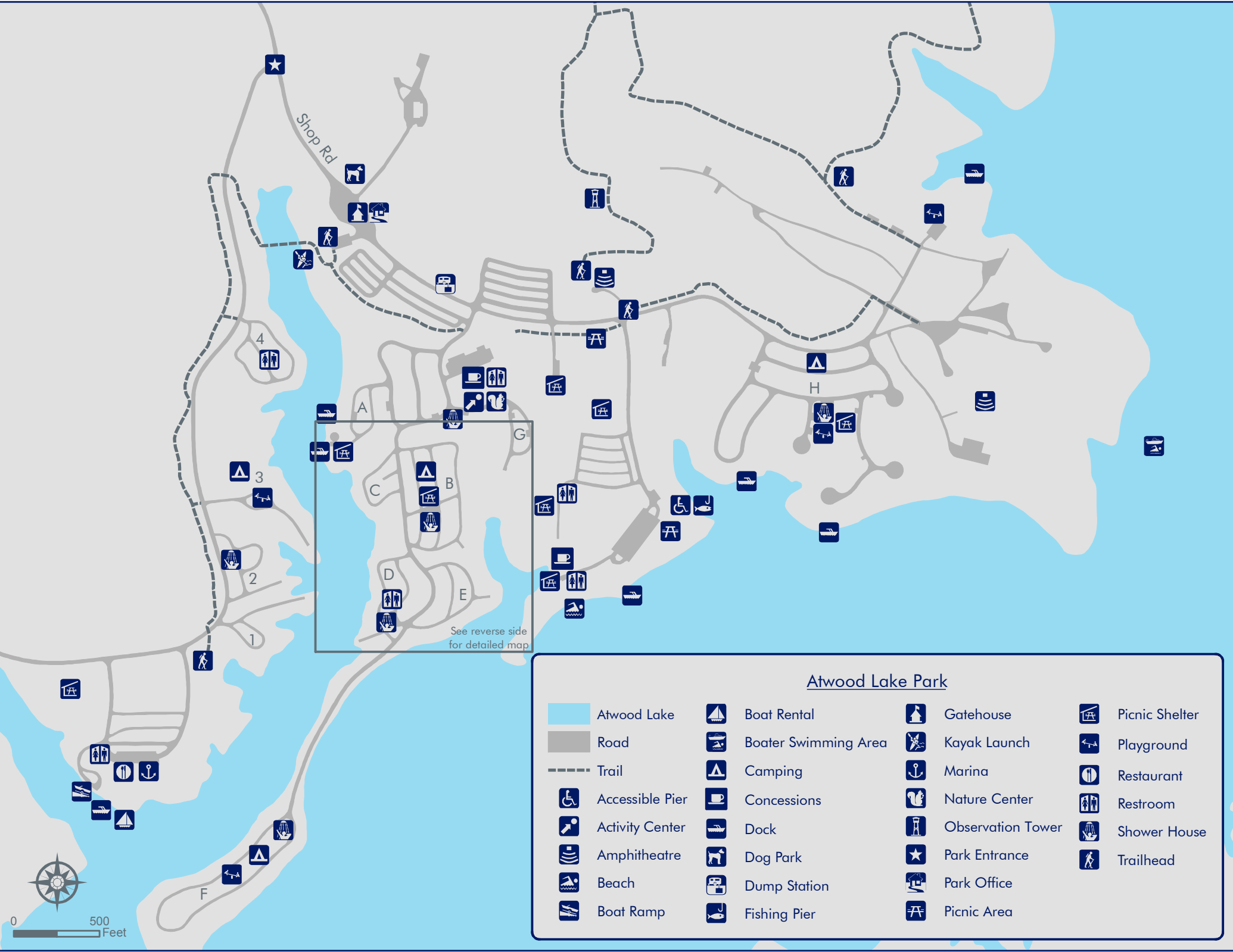


Atwood Lake Park: Areas B-E

- | | | | | | |
|---|----------------|---|--------------|---|---------------|
|  | Dock |  | Playground |  | Spigots |
|  | Nature Center |  | Restroom |  | Electric Site |
|  | Picnic Shelter |  | Shower House |  | Patio Cabin |



Source: MWCD
 Map is for illustrative purposes only.
 Campsite locations/dimensions are
 not to scale. Actual site dimensions can vary.



Shop Rd

4

3

2

1

A

C

B

G

D

E

H

F

See reverse side for detailed map

Atwood Lake Park

- | | | | |
|-----------------|----------------------|-------------------|----------------|
| Atwood Lake | Boat Rental | Gatehouse | Picnic Shelter |
| Road | Boater Swimming Area | Kayak Launch | Playground |
| Trail | Camping | Marina | Restaurant |
| Accessible Pier | Concessions | Nature Center | Restroom |
| Activity Center | Dock | Observation Tower | Shower House |
| Amphitheatre | Dog Park | Park Entrance | Trailhead |
| Beach | Dump Station | Park Office | |
| Boat Ramp | Fishing Pier | Picnic Area | |

