





















# Atwood Lake

-  Accessible Pier
-  Beach
-  Boat Ramp
-  Boater Swimming Area
-  Camping
-  Dam
-  Marina
-  Park Entrance
-  Camp, Club, Docking Association (D.A.)
-  MWCD Cottage Area
-  Neighborhood
-  Populated Place
-  Hazard
-  Road
-  Trail
-  No Wake Zone
-  Atwood Lake
-  Public Use Area
-  Restricted Use Area
-  USACE Area



Muskingum Watershed Conservancy District  
 1319 Third St. NW  
 New Philadelphia, Ohio 44663-0349  
 (330) 343-6647, Toll Free (877) 363-8500

For more information on MWCD lakes  
 visit [www.mwcd.org](http://www.mwcd.org)

Map is for informational purposes only.  
 Accuracy is neither guaranteed nor implied.

Sources: MWCD, ODNR, OGRIP

